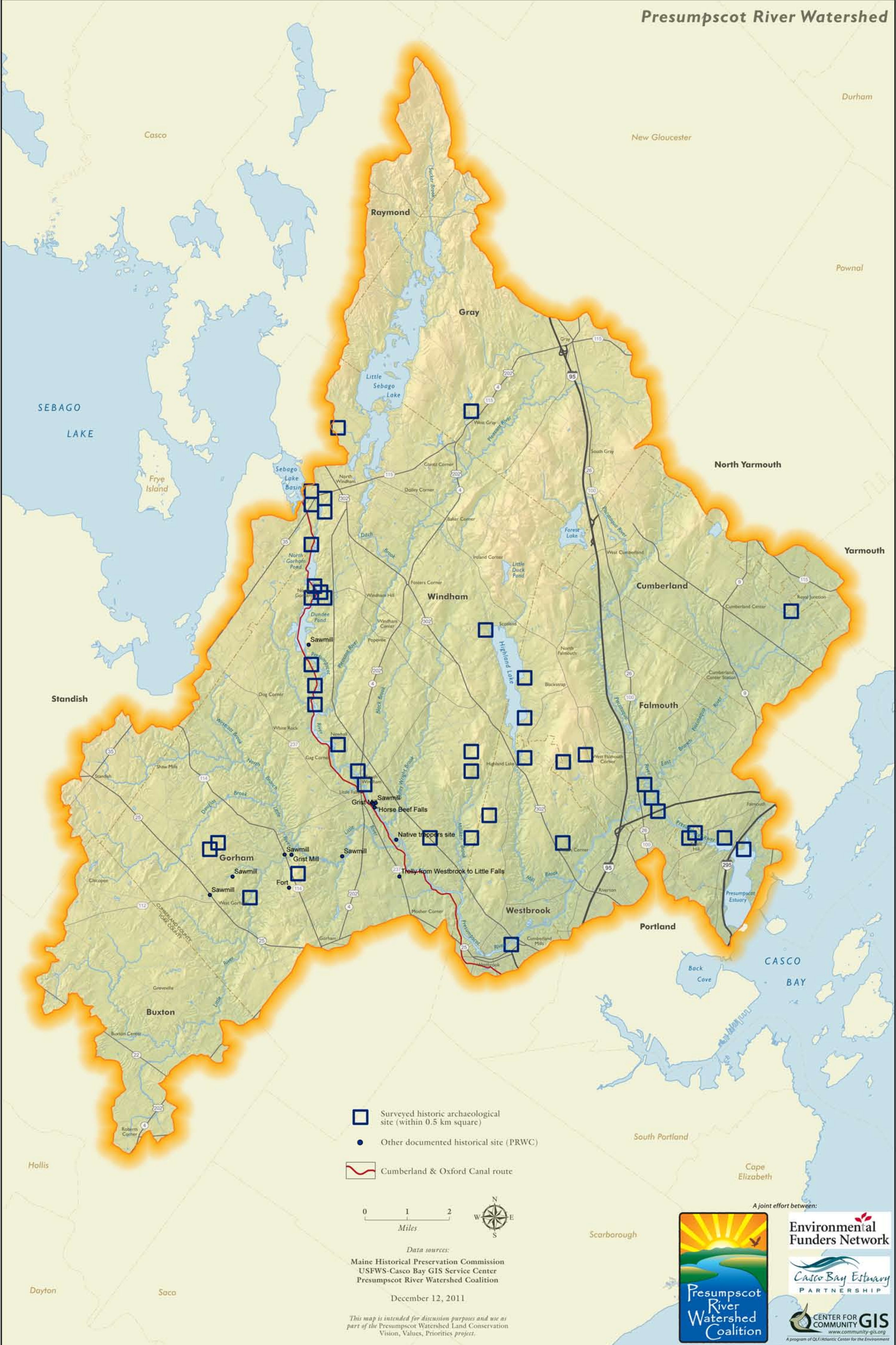





Historical Values

Presumpscot River Watershed



-  Surveyed historic archaeological site (within 0.5 km square)
-  Other documented historical site (PRWC)
-  Cumberland & Oxford Canal route



Data sources:
 Maine Historical Preservation Commission
 USFWS-Casco Bay GIS Service Center
 Presumpscot River Watershed Coalition

December 12, 2011

This map is intended for discussion purposes and use as part of the Presumpscot Watershed Land Conservation Vision, Values, Priorities project.

A joint effort between:

